

IAB 17 Logistics

May 5-7, 2009

Hotel

[The Dearborn Inn by Marriott](#)
20301 Oakwood Boulevard
Dearborn, MI 48124
313-271-2700 phone
313-271-7464 fax

Meeting

Ford Motor Company
Dearborn Truck Assembly Plant
3001 Miller Road
Dearborn, MI 48120

Dinner (5/6/2009)

[Henry Ford Estate](#)
4901 Evergreen Road
Dearborn, MI 48128

Transportation

Due to security reasons, a badge is needed to get into the Dearborn Truck Assembly Plant. The plant manager would like us to arrive at around the same time so the security team can let us in together. Parking is also tight as the plant runs 3 shifts a day. Free shuttle service would be available from the hotel to the plant.

There will also be shuttle service from the hotel to dinner. However there is ample parking at the Henry Ford Estate so feel free to drive yourself.

Shuttle Schedule

From the Dearborn Inn to the Truck Assembly Plant

5/5/2009	12:00 PM, 12:10 PM
5/6/2009	7:00 AM, 7:10 AM
5/7/2009	7:10 AM, 7:20 AM

From the Truck Assembly Plant to the Dearborn Inn

5/5/2009	6:10 PM, 6:20 PM
5/6/2009	5:10 PM, 5:20 PM
5/7/2009	1:10 PM, 1:20 PM

From the Dearborn Inn to the Henry Ford Estate

5/6/2009	6:10 PM, 6:20 PM
----------	------------------

From the Henry Ford Estate to the Dearborn Inn

5/6/2009	8:30 PM, 8:40 PM
----------	------------------

Questions/Comments

Grace L. Wu, M.S.
Center Administrator
S.M. Wu Manufacturing Research Center
University of Michigan
glwu@umich.edu
734-763-5294 phone
734-936-0363 fax

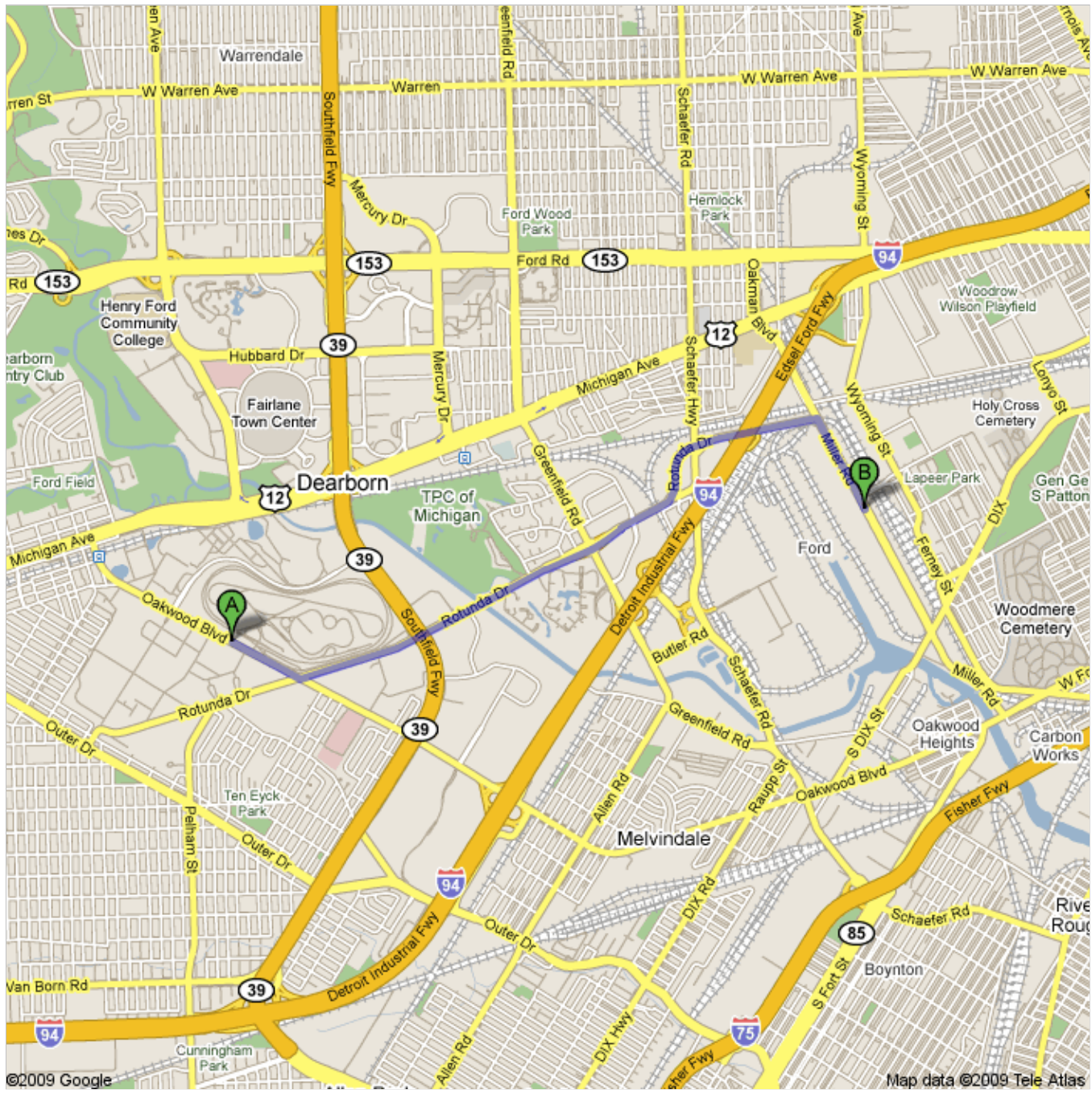
*** Additional information, including meeting agendas, please visit www.imscenter.net/iab-17 ***

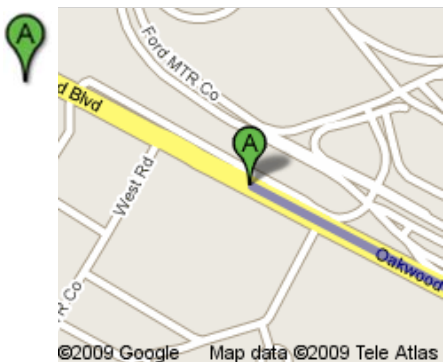


Directions to 3001 Miller Rd, Dearborn, MI 48120

4.5 mi – about 8 mins

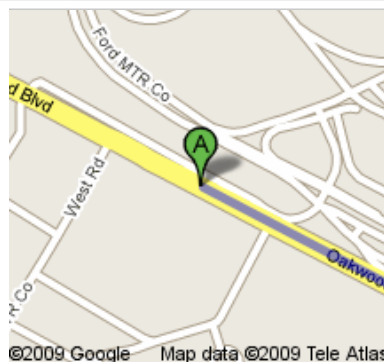
Save trees. Go green!
 Download Google Maps on your phone at google.com/gmm



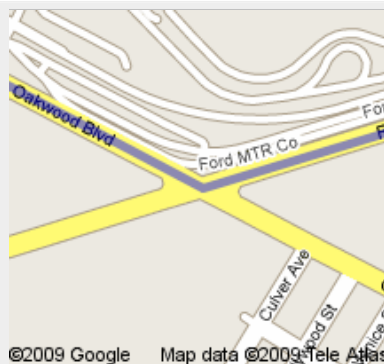
20301 Oakwood Blvd, Dearborn, MI 48124

1. Head **southeast** on **Oakwood Blvd** toward **Rotunda Dr**



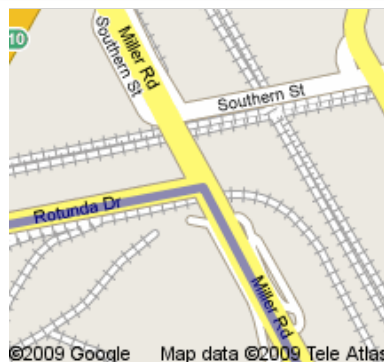
go 0.4 mi
total 0.4 mi

2. Turn **left** at **Rotunda Dr**
About 7 mins

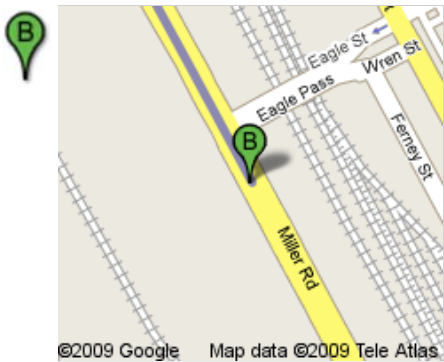


go 3.4 mi
total 3.9 mi

3. Turn **right** at **Miller Rd**
Destination will be on the right
About 1 min



go 0.6 mi
total 4.5 mi



3001 Miller Rd, Dearborn, MI 48120

These directions are for planning purposes only. You may find that construction projects, traffic, weather, or other events may cause conditions to differ from the map results, and you should plan your route accordingly. You must obey all signs or notices regarding your route.

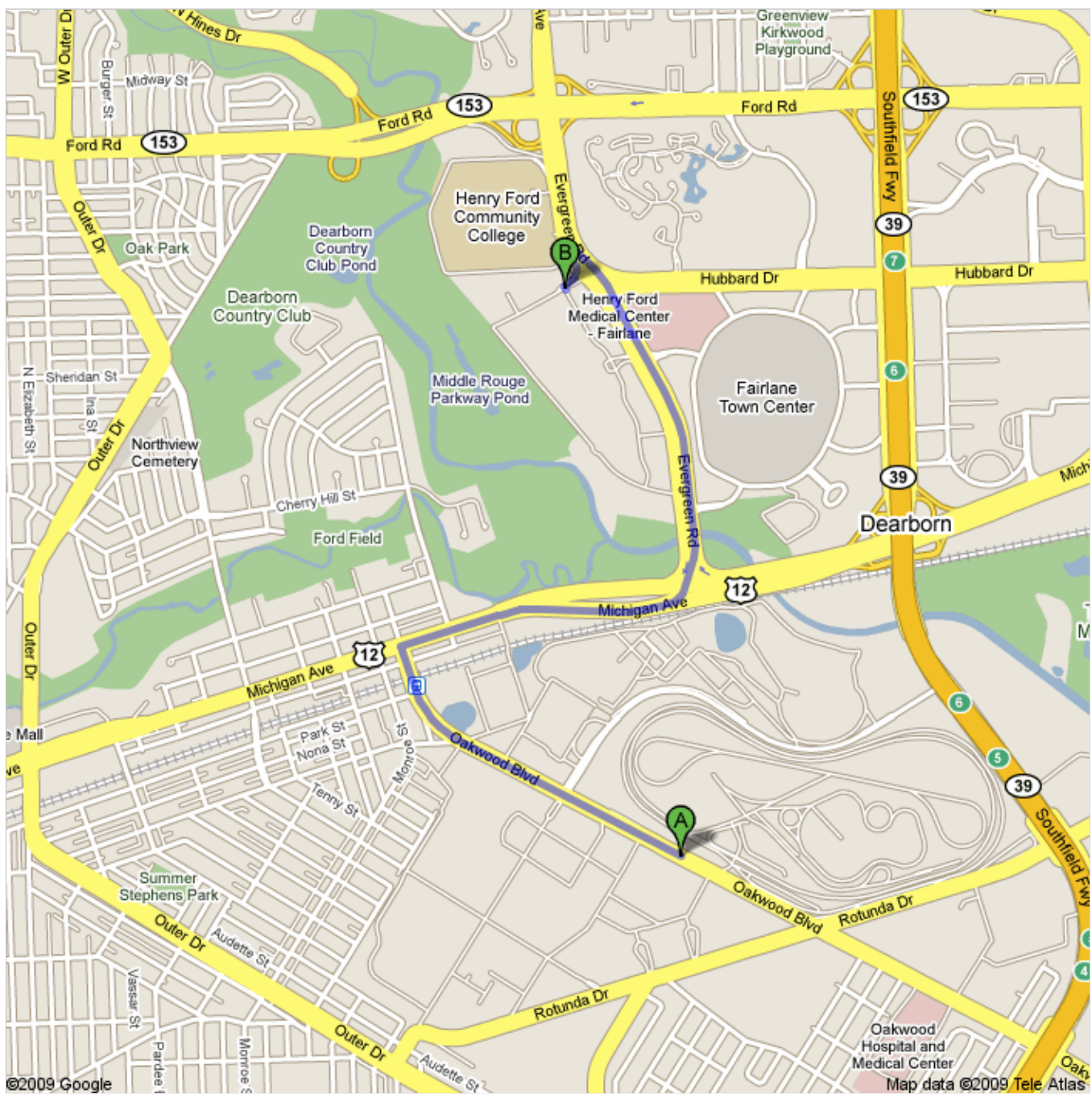
Map data ©2009 , Tele Atlas



Directions to 4901 Evergreen Rd, Dearborn, MI 48128

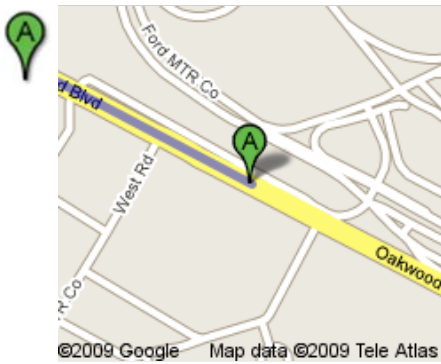
3.1 mi – about 9 mins

Save trees. Go green!
 Download Google Maps on your phone at google.com/gmm

©2009 Google

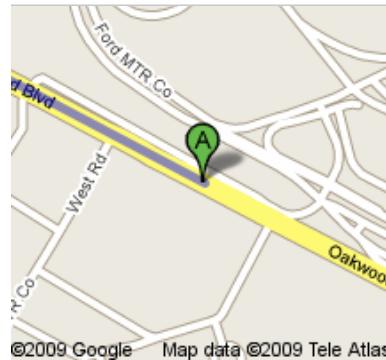
Map data ©2009 Tele Atlas



20301 Oakwood Blvd, Dearborn, MI 48124

1. Head **northwest** on **Oakwood Blvd** toward **West Rd**

About 2 mins

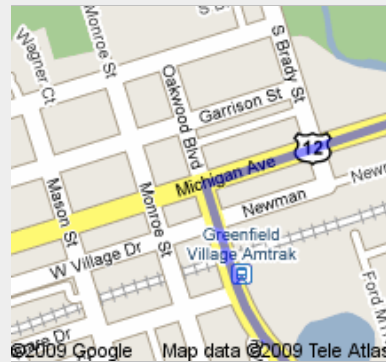


go 1.0 mi
total 1.0 mi



2. Turn **right** at **Michigan Ave/US-12**

About 2 mins



go 0.8 mi
total 1.8 mi



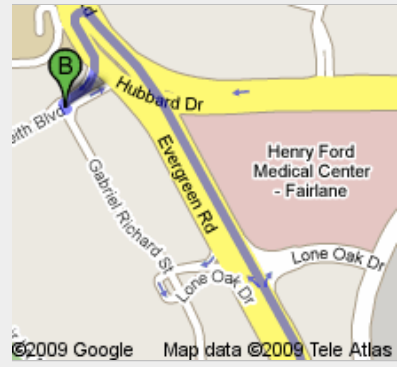
3. Slight **left** at **Evergreen Rd**

About 3 mins



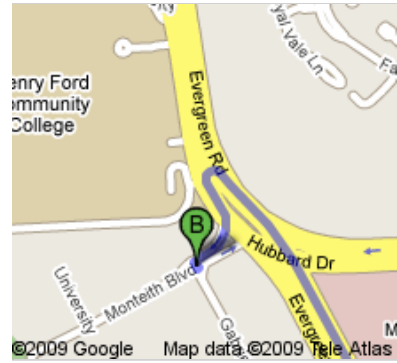
go 0.9 mi
total 2.7 mi

4. Continue straight to stay on **Evergreen Rd**
About 1 min



go 0.3 mi
total 3.0 mi

↶ 5. Turn **left** to stay on **Evergreen Rd**



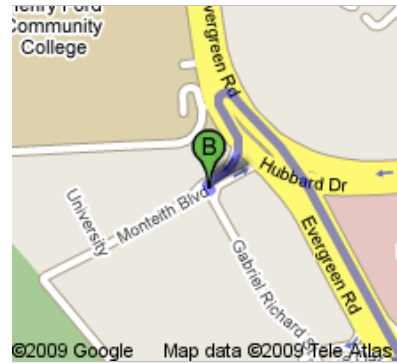
go 253 ft
total 3.0 mi

↷ 6. Slight **right** toward **Gabriel Richard St**



go 404 ft
total 3.1 mi

↶ 7. Turn **left** at **Gabriel Richard St**

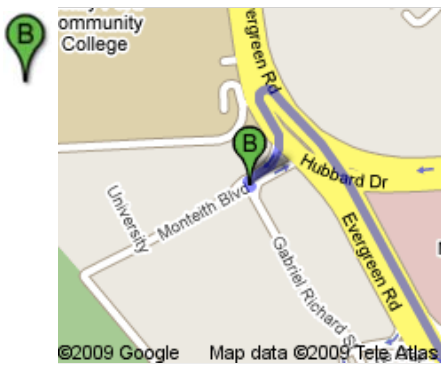


go 46 ft
total 3.1 mi

↶ 8. Turn **left** at **John Monteith St/Monteith Blvd**



go 13 ft
total 3.1 mi



4901 Evergreen Rd, Dearborn, MI 48128

These directions are for planning purposes only. You may find that construction projects, traffic, weather, or other events may cause conditions to differ from the map results, and you should plan your route accordingly. You must obey all signs or notices regarding your route.

Map data ©2009 , Tele Atlas